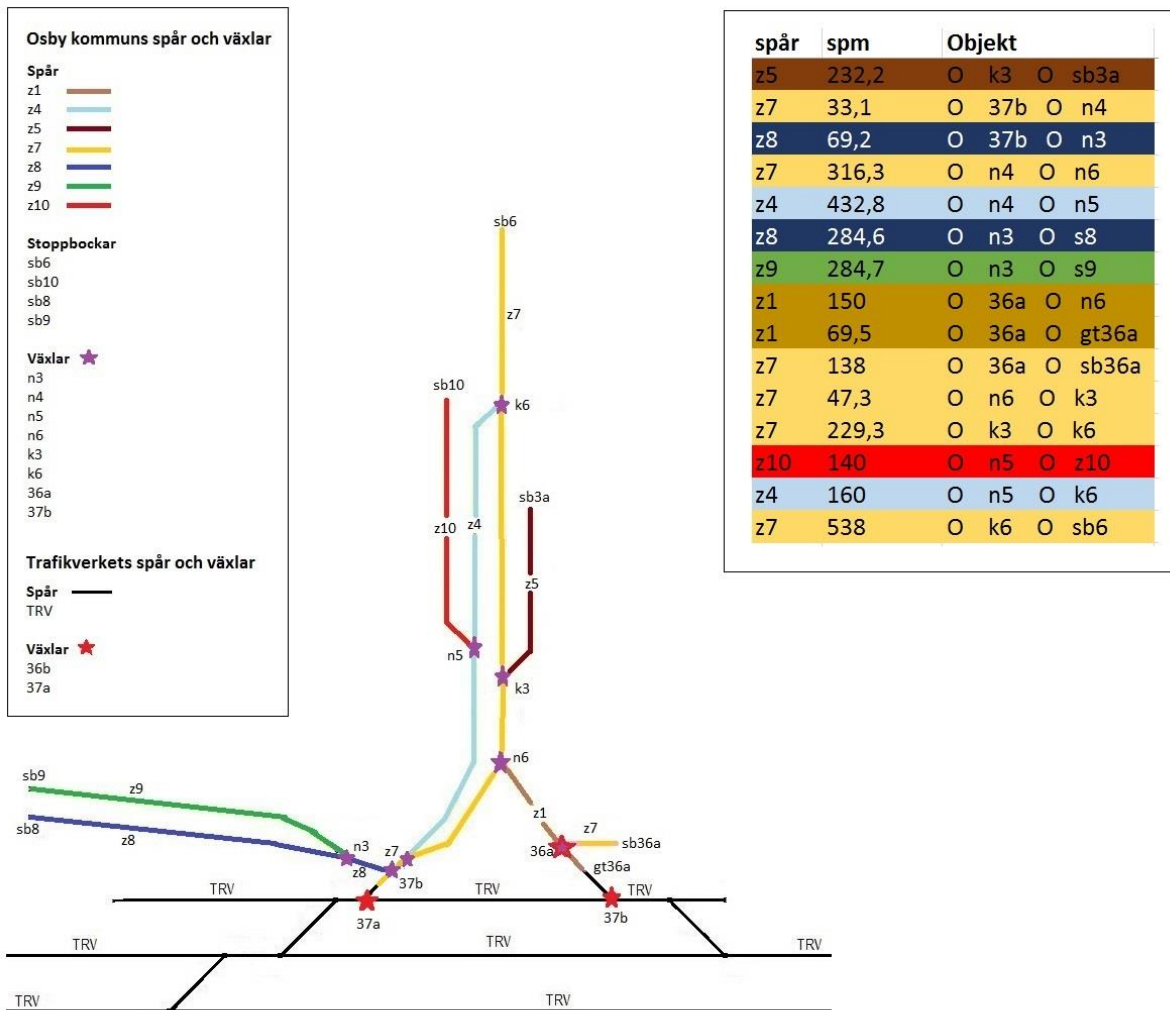


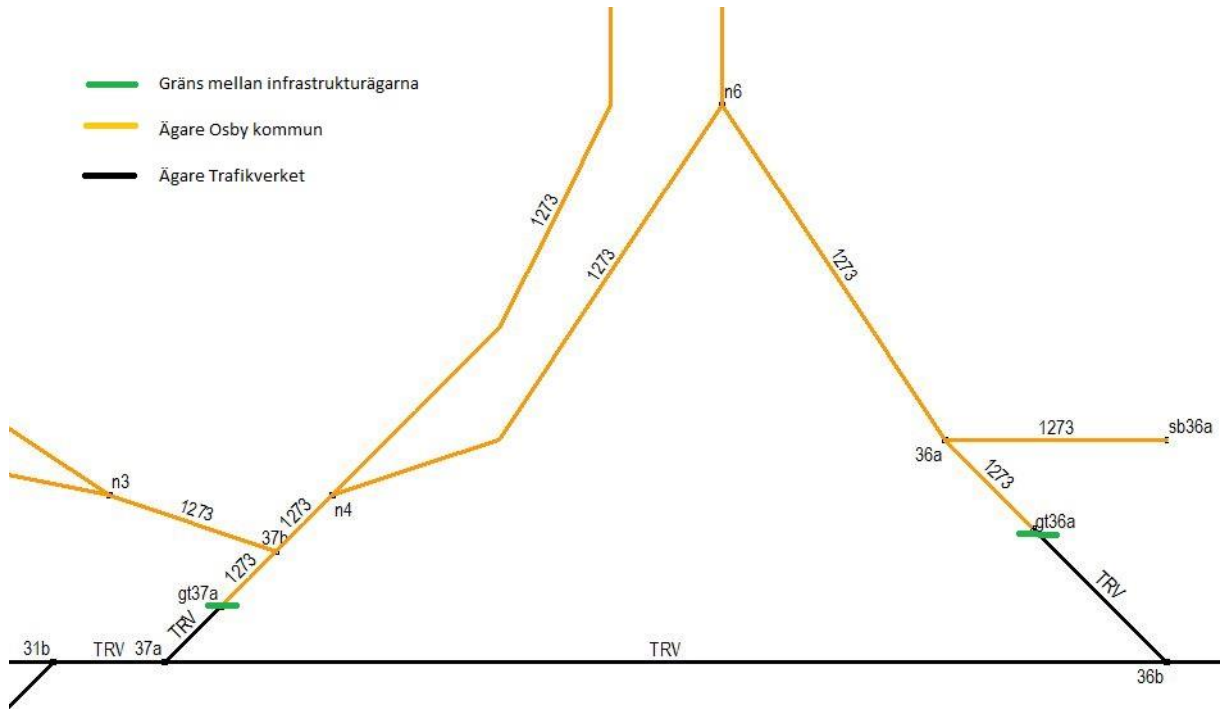
## Bilaga 2 - Spårgeometri

### Schematisk bild (BIS)

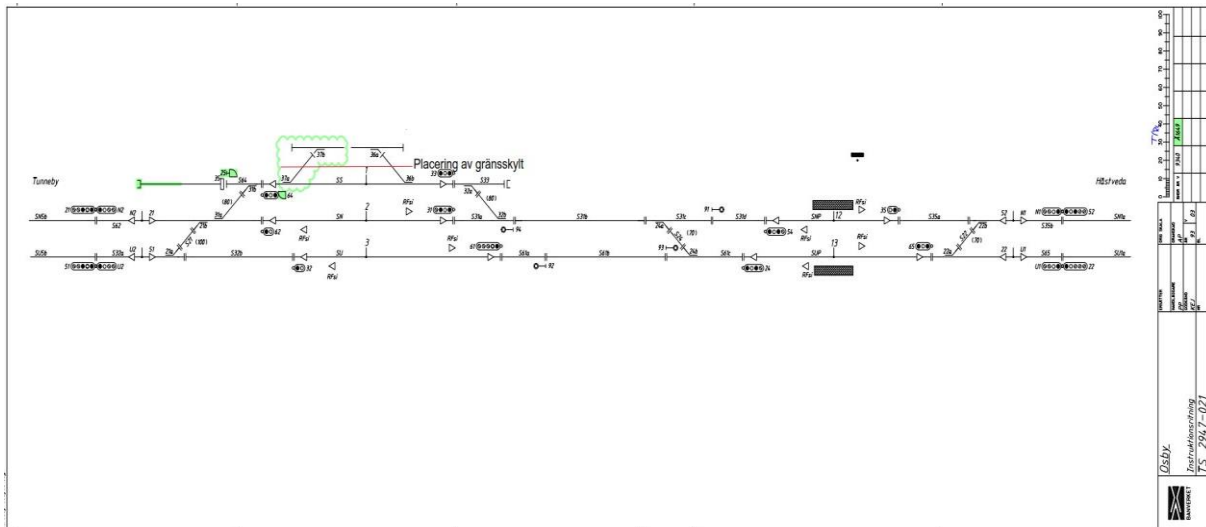


### Gränsdragning

Datum 2018-10-29



### Gränssnitt



Datum 2018-10-29

## Ortfoto



## Översiktsritning

